PROPERTY MAPS

OF THE

Town of North Berwick

YORK COUNTY MAINE

Revised: April 1, 2016

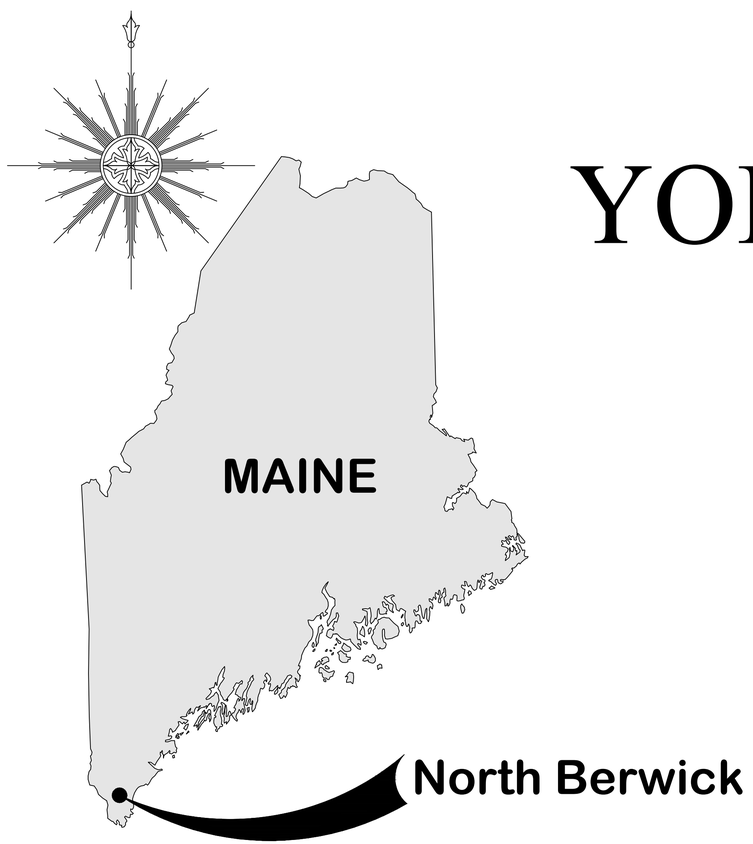

H:\Real Numbers\North Berwick, ME\952-North Berwick Maps\2016 Tax Map Updates\Drawings\Cover Sheet_2016.dwg, 22x34, 9/1/2016 9:41:37 AM, .png

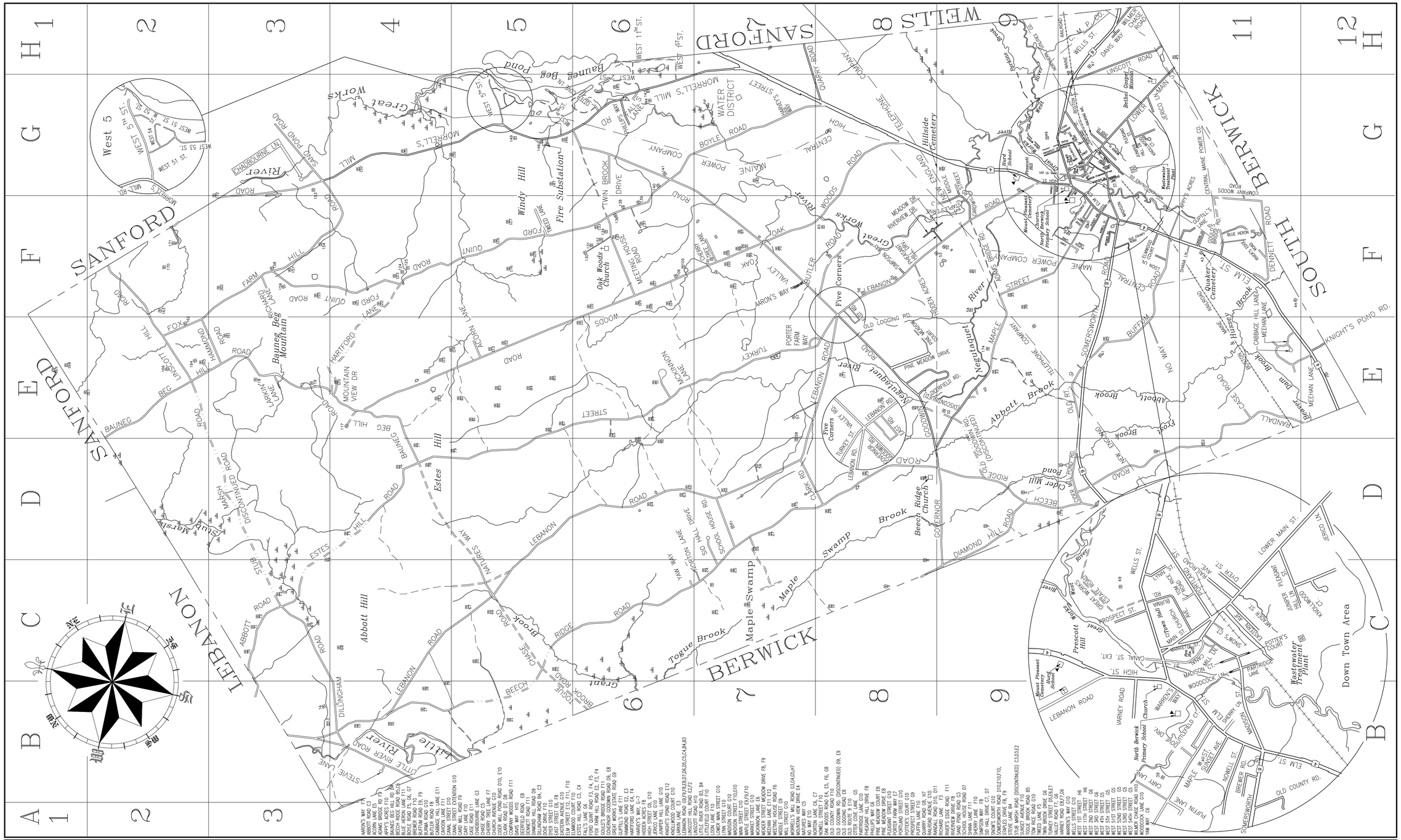

SCALE IN FEET

REVISED: APRIL 1, 2016

STREET MAP OF NORTH BERWICK

LEGEND

STATE ROUTE
PAVED ROAD
DIRT ROAD
ABANDON ROAD
TRAIL
POWER LINES
TELEPHONE LINES
PIPE LINE
CEMETERY

102

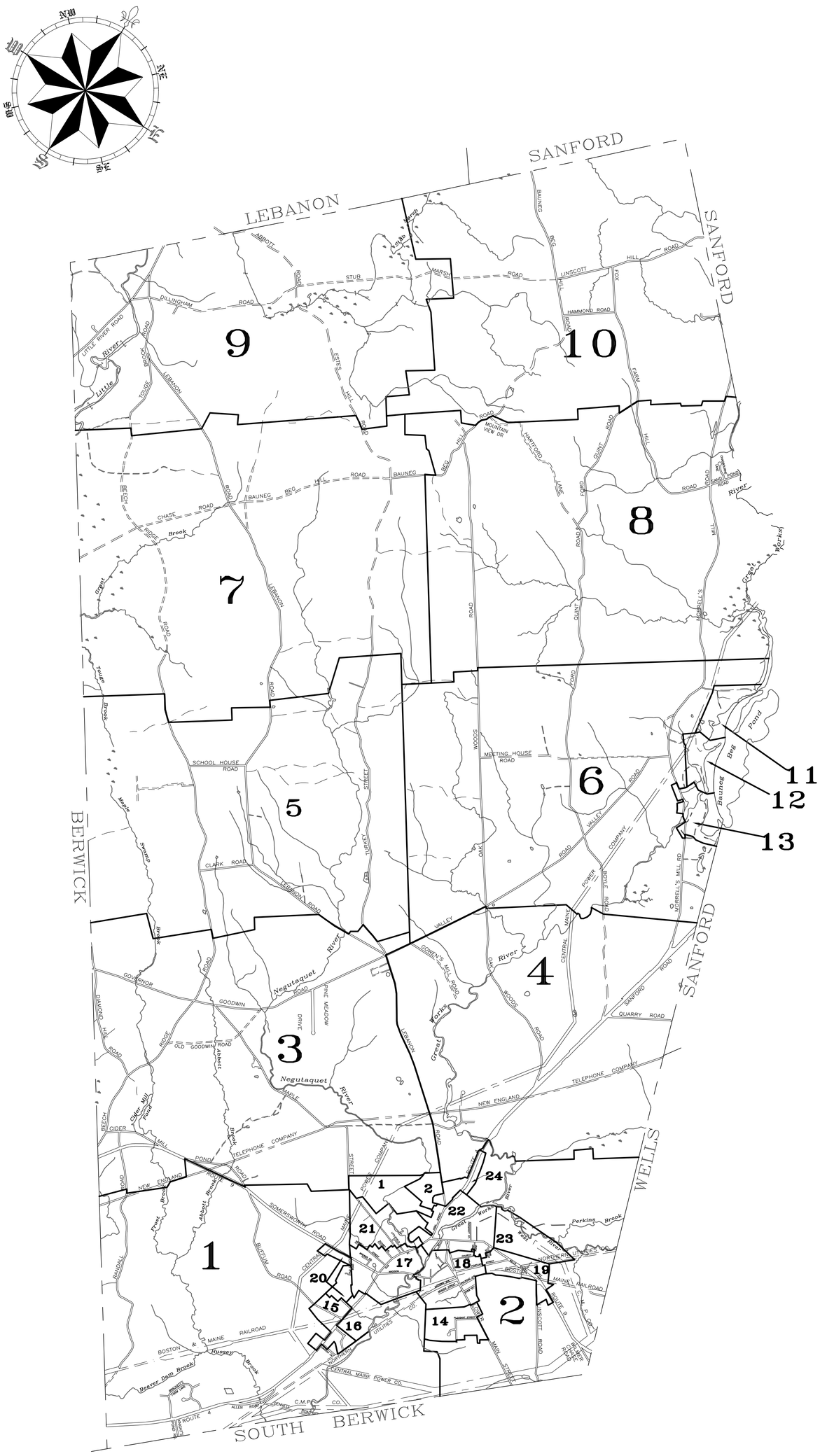

LEGEND

PARCEL NUMBERS -------- 1
MATCH LINE --------
ADJACENT MAPS ---------- MATCH TO SHEET 1
CEMETERY ----------
COMMON OWNERSHIP ---------
ZONE LABEL------ VILLAGE C OVERLAY
ZONE BOUNDARY------
PARCELS SHOWN ON ADJACENT SHEETS --- P/O 12-5 (MAP NO. - PARCEL NO.)

FOR ASSESSMENT PURPOSES ONLY
NOT TO BE USED FOR CONVEYANCES

UPDATED: APRIL 1, 2016

PROPERTY MAP

TOWN OF NORTH BERWICK
YORK COUNTY MAINE

1000' 0 2000' 4000'

SCALE 1 INCH = 2500 +/- FEET

I

MAP NUMBER

H:\Real Numbers\North Berwick, ME\052-North Berwick Maps\2016 Tax Map Updates\Drawings\01_2016.dwg, 22X34, 9/1/2016 9:41:59 AM, mrg

LEGEND

PARCEL NUMBERS - - - - - - - - 1
MATCH LINE - - - - - - - - - - - - - - - -
ADJACENT MAPS - - - - - - - - - MATCH TO SHEET 1
COMMON OWNERSHIP - - - - - - -
ZONE LABEL - - - - - VILLAGE C OVERLAY
ZONE BOUNDARY - - - - - - - - - - - - - - - - - -
PARCELS SHOWN ON ADJACENT SHEETS --- P/O 12-5 (MAP NO. - PARCEL NO.)

FOR ASSESSMENT PURPOSES ONLY
NOT TO BE USED FOR CONVEYANCES

UPDATED: APRIL 1, 2016

PROPERTY MAP

TOWN OF NORTH BERWICK
YORK COUNTY MAINE

200' 0 250' 500'

SCALE 1 INCH = 500 +/- FEET

1

MAP NUMBER

PROPERTY MAP

TOWN OF NORTH BERWICK

YORK COUNTY MAINE

2

MAP NUMBER

200' 0 250' 500'

SCALE 1 INCH = 500 +/- FEET

FOR ASSESSMENT PURPOSES ONLY
NOT TO BE USED FOR CONVEYANCES

UPDATED: APRIL 1, 2016

LEGEND

- PARCEL NUMBERS ———— 1
- MATCH LINE ————
- ADJACENT MAPS ———— MATCH TO SHEET 1
- COMMON OWNERSHIP ————
- ZONE LABEL ———— VILLAGE C OVERLAY
- ZONE BOUNDARY ————
- PARCELS SHOWN ON ADJACENT SHEETS ——— P/O 12-5 (MAP NO. – PARCEL NO.)

H:\Real Numbers\North Berwick, ME\952-North Berwick Maps\2016 Tax Map Updates\Drawings\02_2016.dwg, 22x34, 9/1/2016 9:42:10 AM, rmg

3
MAP NUMBER

PROPERTY MAP
TOWN OF NORTH BERWICK
YORK COUNTY MAINE

200' 0 250' 500'
SCALE 1 INCH = 500 +/- FEET

FOR ASSESSMENT PURPOSES ONLY
NOT TO BE USED FOR CONVEYANCES

UPDATED: APRIL 1, 2016

LEGEND

PARCEL NUMBERS — 1
MATCH LINE
ADJACENT MAPS — MATCH TO SHEET 1
COMMON OWNERSHIP
ZONE LABEL — VILLAGE C OVERLAY
ZONE BOUNDARY
PARCELS SHOWN ON ADJACENT SHEETS --- P/O 12-5 (MAP NO. - PARCEL NO.)

H:\Real Numbers\North Berwick, ME\952-North Berwick Maps\2016 Tax Map Updates\Drawings\03_2016.dwg, 22x34, 9/1/2016 9:42:18 AM, mg

PROPERTY MAP
TOWN OF NORTH BERWICK
YORK COUNTY MAINE

4
MAP NUMBER

200' 0 250' 500'
SCALE 1 INCH = 500 +/- FEET

FOR ASSESSMENT PURPOSES ONLY
NOT TO BE USED FOR CONVEYANCES

UPDATED: APRIL 1, 2016

LEGEND
PARCEL NUMBERS – – – – – – – 1
MATCH LINE – – – – – – – –
ADJACENT MAPS – – – – – – – MATCH TO SHEET 1
COMMON OWNERSHIP – – – – – –
ZONE LABEL – – – – – VILLAGE C OVERLAY
ZONE BOUNDARY – – – – –
PARCELS SHOWN ON ADJACENT SHEETS – – – P/O 12–5 (MAP NO. – PARCEL NO.)

H:\Real Numbers\North Berwick, ME\952-North Berwick Maps\2016 Tax Map Updates\Drawings\04_2016.dwg, 22X34, 9/1/2016 9:42:23 AM, rmg

H:\Real Numbers\North Berwick, ME\052-North Berwick Maps\2016 Tax Map Updates\Drawings\05_2016.dwg, 22X34, 9/1/2016 9:42:28 AM, rmg

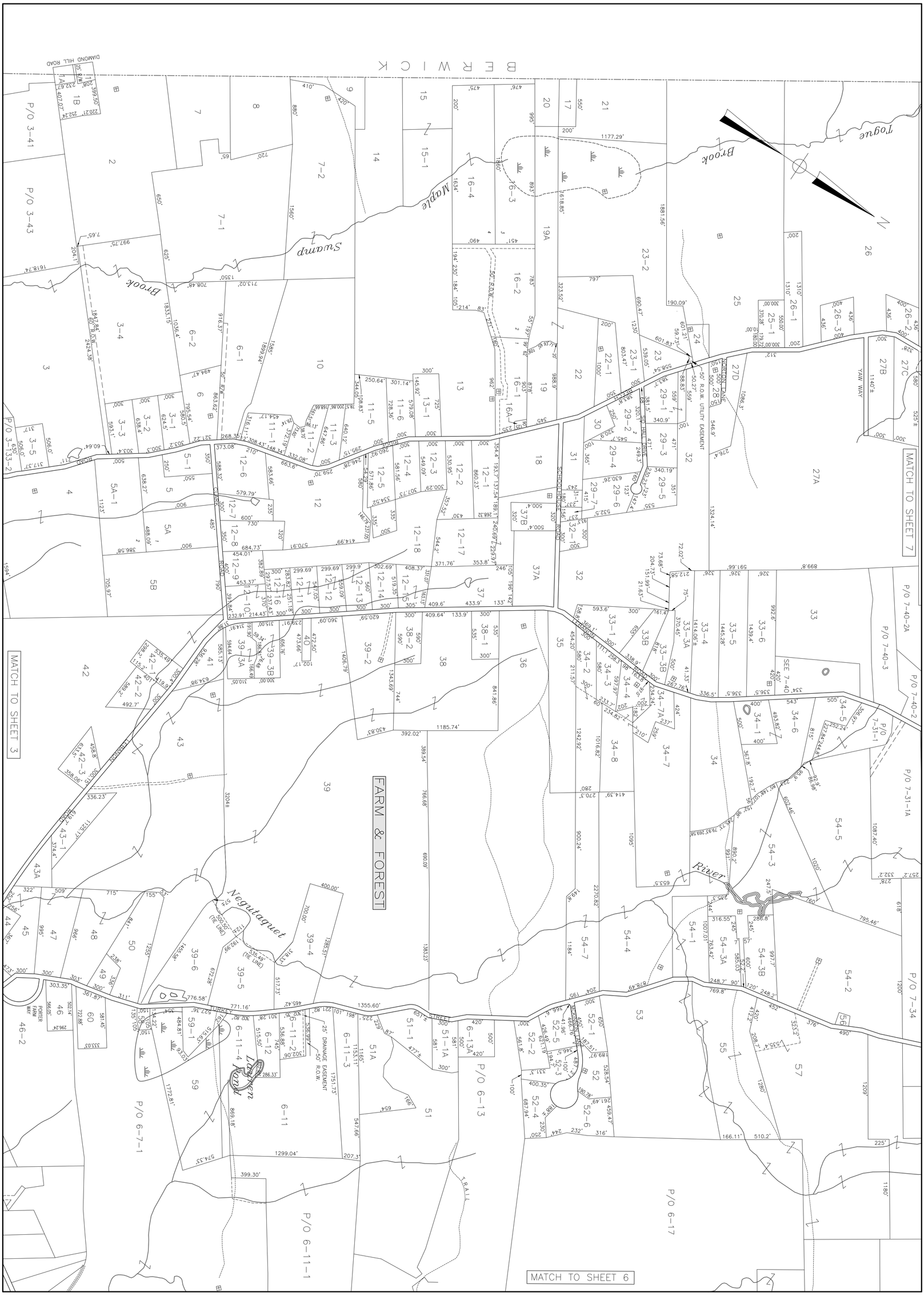

LEGEND

PARCEL NUMBERS ---------- 1
MATCH LINE ---------- ---
ADJACENT MAPS ---------- MATCH TO SHEET 1
COMMON OWNERSHIP ---------
ZONE LABEL ------ VILLAGE C OVERLAY
ZONE BOUNDARY ------
PARCELS SHOWN ON ADJACENT SHEETS --- P/O 12-5 (MAP NO. - PARCEL NO.)

FOR ASSESSMENT PURPOSES ONLY
NOT TO BE USED FOR CONVEYANCES

UPDATED: APRIL 1, 2016

PROPERTY MAP

TOWN OF NORTH BERWICK
YORK COUNTY MAINE

200' 0 250' 500'

SCALE 1 INCH = 500 +/- FEET

5

MAP NUMBER

PROPERTY MAP

TOWN OF NORTH BERWICK
YORK COUNTY MAINE

6
MAP NUMBER

200' 0 250' 500'
SCALE 1 INCH = 500 +/– FEET

FOR ASSESSMENT PURPOSES ONLY
NOT TO BE USED FOR CONVEYANCES

UPDATED: APRIL 1, 2016

LEGEND

PARCEL NUMBERS – – – – – – – 1
MATCH LINE – – – – – – – –
ADJACENT MAPS – – – – – – – – MATCH TO SHEET 1
COMMON OWNERSHIP – – – – – –
ZONE LABEL – – – – – VILLAGE C OVERLAY
ZONE BOUNDARY – – – –
PARCELS SHOWN ON ADJACENT SHEETS – – – P/O 12–5 (MAP NO. – PARCEL NO.)

H:\Real Numbers\North Berwick, ME\952-North Berwick Maps\2016 Tax Map Updates\Drawings\06_2016.dwg, 22X34, 9/1/2016 9:42:33 AM, rmg

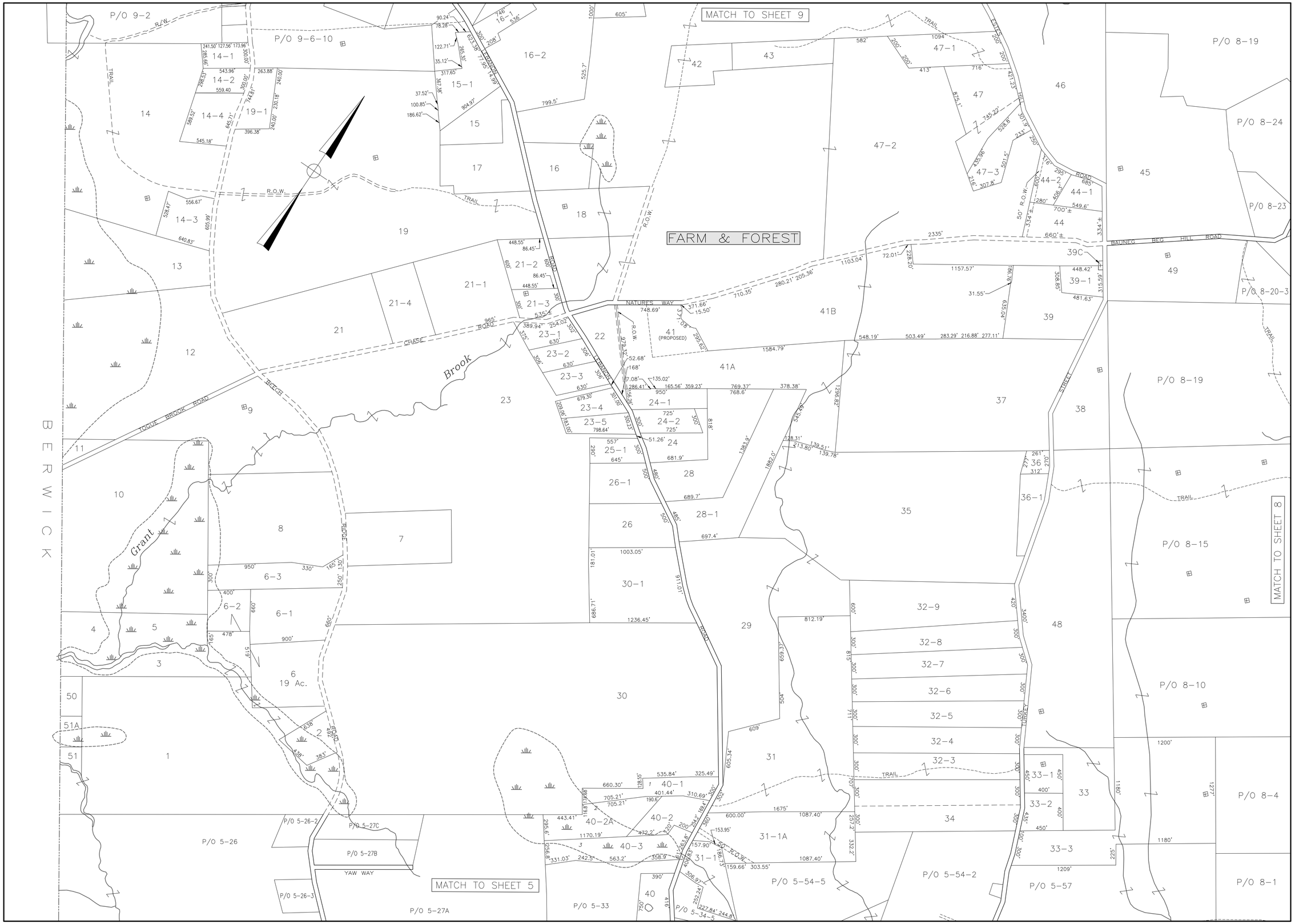

PROPERTY MAP

TOWN OF NORTH BERWICK

YORK COUNTY MAINE

7

MAP NUMBER

SCALE 1 INCH = 500 +/- FEET

200' 0 250' 500'

FOR ASSESSMENT PURPOSES ONLY
NOT TO BE USED FOR CONVEYANCES

UPDATED: APRIL 1, 2016

LEGEND

PARCEL NUMBERS ---------- 1
MATCH LINE ---------- MATCH TO SHEET 1
ADJACENT MAPS ---------- MATCH TO SHEET 1
COMMON OWNERSHIP ---------- VILLAGE C OVERLAY
ZONE LABEL ---------- VILLAGE C OVERLAY
ZONE BOUNDARY ----------
PARCELS SHOWN ON ADJACENT SHEETS --- P/O 12-5 (MAP NO. - PARCEL NO.)

H:\Real Numbers\North Berwick_ME\952-North Berwick Maps\2016 Tax Map Updates\Drawings\07_2016.dwg, 22X34, 9/1/2016 9:42:38 AM, mrg

8

MAP NUMBER

PROPERTY MAP

TOWN OF NORTH BERWICK

YORK COUNTY MAINE

200' 0 250' 500'

SCALE 1 INCH = 500 +/- FEET

FOR ASSESSMENT PURPOSES ONLY
NOT TO BE USED FOR CONVEYANCES

UPDATED: APRIL 1, 2016

LEGEND

PARCEL NUMBERS - - - - - - - - - - 1
MATCH LINE - - - - - - - - - - - - -
ADJACENT MAPS - - - - - - - - - - MATCH TO SHEET 1
COMMON OWNERSHIP - - - - - - - - -
ZONE LABEL - - - - - VILLAGE C OVERLAY
ZONE BOUNDARY - - - - - - - - - - - -
PARCELS SHOWN ON ADJACENT SHEETS - - - P/O 12-5 (MAP NO. - PARCEL NO.)

H:\Real Numbers\North Berwick, ME\962-North Berwick Maps\2016 Tax Map Updates\Drawings\08_2016.dwg, 22X34, 9/1/2016 9:42:43 AM, mng

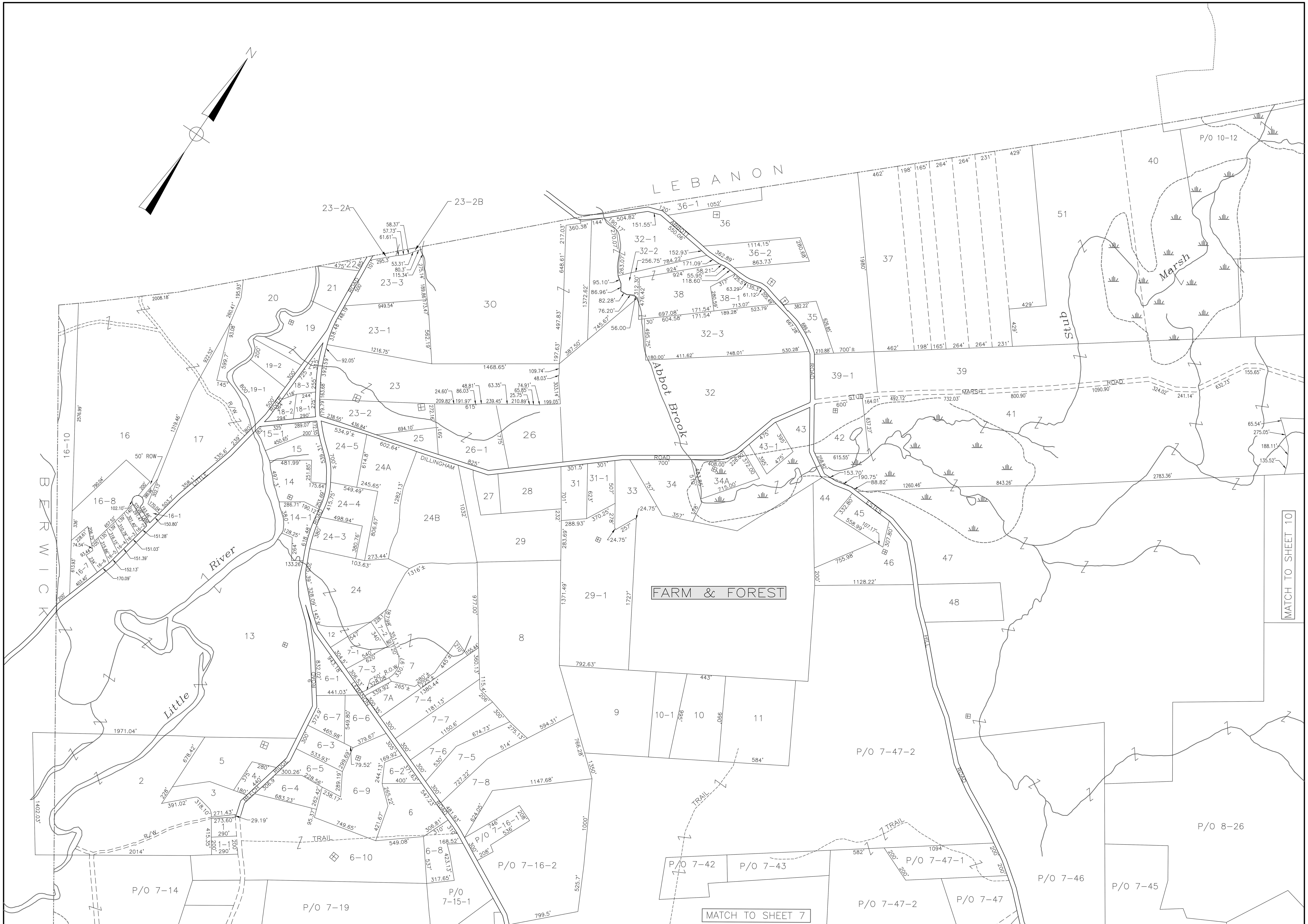

9

MAP NUMBER

PROPERTY MAP

TOWN OF NORTH BERWICK

YORK COUNTY MAINE

200' 0 250' 500'

SCALE 1 INCH = 500 +/- FEET

FOR ASSESSMENT PURPOSES ONLY
NOT TO BE USED FOR CONVEYANCES

UPDATED: APRIL 1, 2016

LEGEND

PARCEL NUMBERS ---------- 1
MATCH LINE ----------
ADJACENT MAPS ---------- MATCH TO SHEET 1
COMMON OWNERSHIP ----------
ZONE LABEL ---------- VILLAGE C OVERLAY
ZONE BOUNDARY ----------
PARCELS SHOWN ON ADJACENT SHEETS --- P/O 12-5 (MAP NO. - PARCEL NO.)

H:\Real Numbers\North Berwick, ME\952-North Berwick Maps\2016 Tax Map Updates\Drawings\09_2016.dwg, 22X34, 9/1/2016 9:42:48 AM, mrg

PROPERTY MAP

TOWN OF NORTH BERWICK

YORK COUNTY MAINE

10

MAP NUMBER

200' 0 250' 500'

SCALE 1 INCH = 500 +/- FEET

FOR ASSESSMENT PURPOSES ONLY
NOT TO BE USED FOR CONVEYANCES

UPDATED: APRIL 1, 2016

LEGEND

PARCEL NUMBERS - - - - - - - - 1
MATCH LINE - - - - - - - - -
ADJACENT MAPS - - - - - - - - MATCH TO SHEET 1
COMMON OWNERSHIP - - - - - -
ZONE LABEL - - - - - VILLAGE C OVERLAY
ZONE BOUNDARY - - - - -
PARCELS SHOWN ON ADJACENT SHEETS --- P/O 12-5 (MAP NO. - PARCEL NO.)

H:\Real Numbers\North Berwick, ME\952-North Berwick Maps\2016 Tax Map Updates\Drawings\10_2016.dwg, 22X34, 9/1/2016 9:42:53 AM, rmg

MAP NUMBER 11

PROPERTY MAP
TOWN OF NORTH BERWICK
YORK COUNTY MAINE

40' 0 50' 100'
SCALE 1 INCH = 100 +/- FEET

FOR ASSESSMENT PURPOSES ONLY
NOT TO BE USED FOR CONVEYANCES

UPDATED: APRIL 1, 2016

LEGEND
PARCEL NUMBERS -------- 1
MATCH LINE ---------
ADJACENT MAPS -------- MATCH TO SHEET 1
COMMON OWNERSHIP -------
ZONE LABEL ----- VILLAGE C OVERLAY
ZONE BOUNDARY -----
PARCELS SHOWN ON ADJACENT SHEETS --- P/O 12-5 (MAP NO. - PARCEL NO.)

H:\Real Numbers\North Berwick, ME\952-North Berwick Maps\2016 Tax Map Updates\Drawings\11_2016.dwg, 22X34, 9/1/2016 9:42:58 AM, rmg

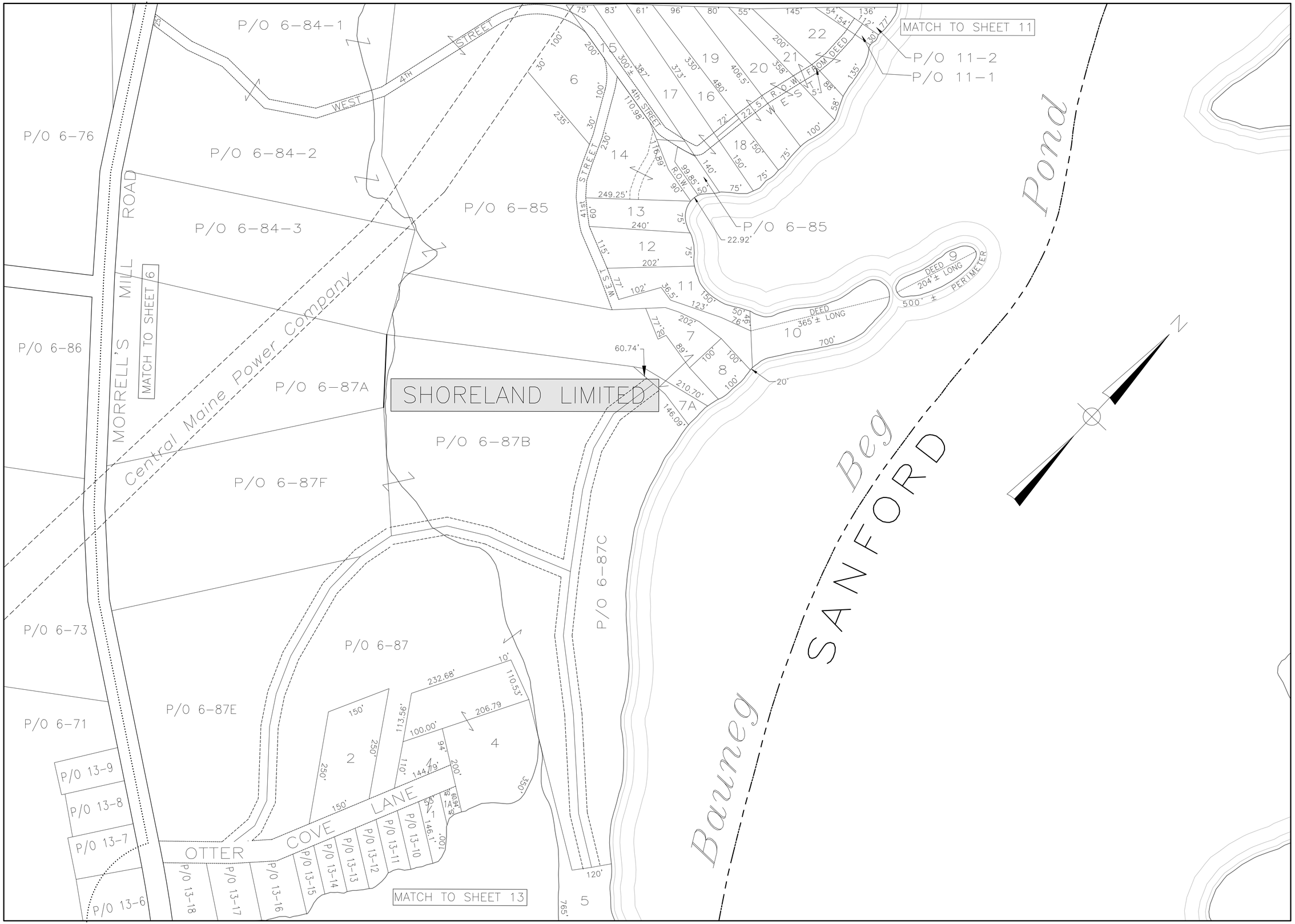

12
MAP NUMBER

PROPERTY MAP
TOWN OF NORTH BERWICK
YORK COUNTY MAINE

SCALE 1 INCH = 100 +/- FEET

FOR ASSESSMENT PURPOSES ONLY
NOT TO BE USED FOR CONVEYANCES

UPDATED: APRIL 1, 2016

LEGEND

PARCEL NUMBERS
MATCH LINE
ADJACENT MAPS — MATCH TO SHEET 1
COMMON OWNERSHIP
ZONE LABEL — VILLAGE C OVERLAY
ZONE BOUNDARY
PARCELS SHOWN ON ADJACENT SHEETS — P/O 12-5 (MAP NO. - PARCEL NO.)

H:\Real Numbers\North Berwick, ME\952-North Berwick Maps\2016 Tax Map Updates\Drawings\12_2016.dwg, 22X34, 8/1/2016 9:43:53 AM, mrg

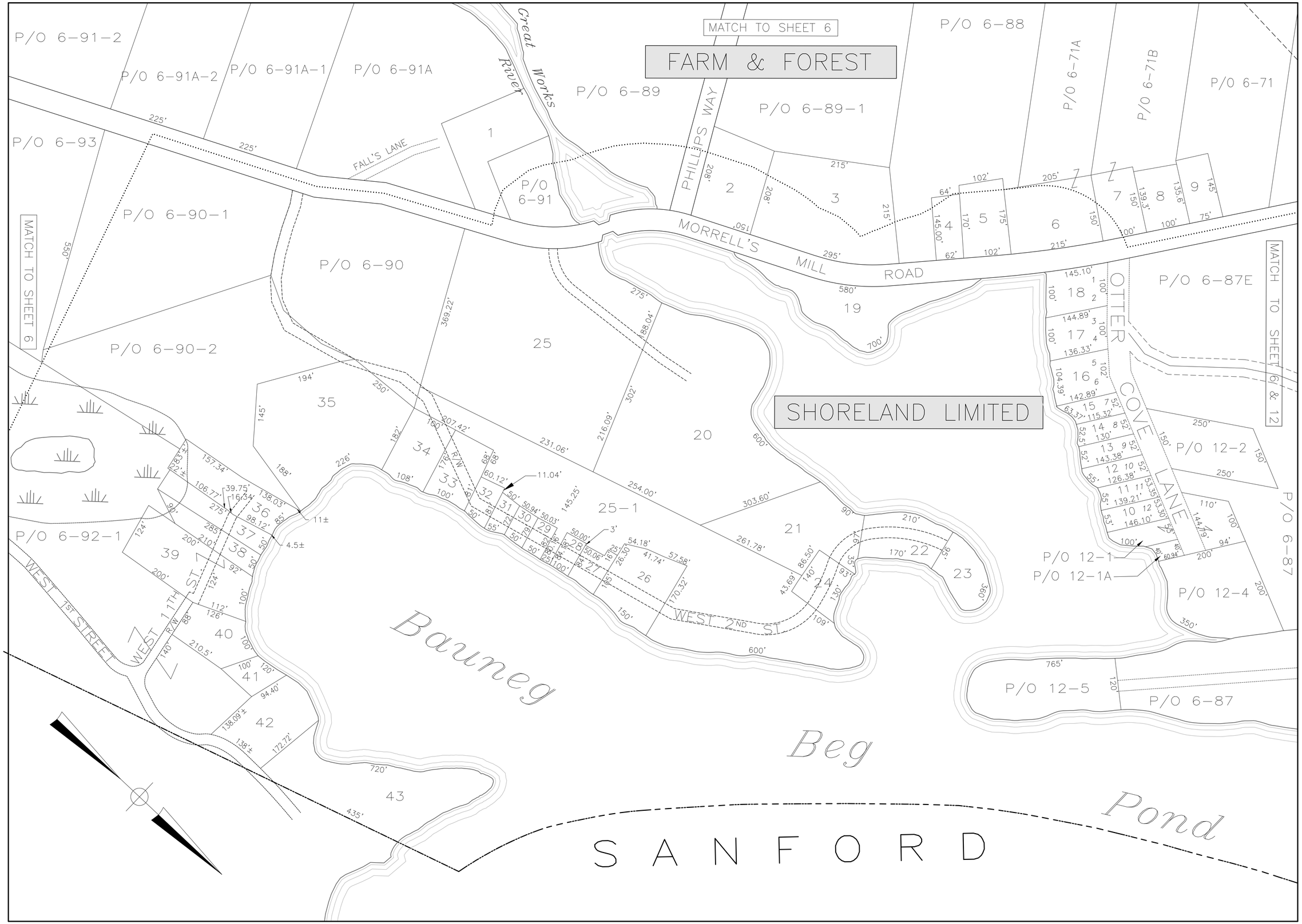

13

MAP NUMBER

PROPERTY MAP

TOWN OF NORTH BERWICK

YORK COUNTY MAINE

SCALE 1 INCH = 100 +/- FEET

FOR ASSESSMENT PURPOSES ONLY
NOT TO BE USED FOR CONVEYANCES

UPDATED: APRIL 1, 2016

LEGEND

PARCEL NUMBERS ---------- 1
MATCH LINE ----------
ADJACENT MAPS ---------- MATCH TO SHEET 1
COMMON OWNERSHIP ----------
ZONE LABEL ---------- VILLAGE C OVERLAY
ZONE BOUNDARY ----------
PARCELS SHOWN ON ADJACENT SHEETS --- P/O 12-5 (MAP NO. - PARCEL NO.)

H:\Real Numbers\North Berwick, ME\962\North Berwick Maps\2016 Tax Map Updates\Drawings\13_2016.dwg, 22X34, 9/17/2016 9:43:08 AM, mng

H:\Real Numbers\North Berwick, ME\952-North Berwick Maps\2016 Tax Map Updates\Drawings\14_2016.dwg, 22X34, 9/1/2016 9:43:13 AM, rmg

14

MAP NUMBER

PROPERTY MAP

TOWN OF NORTH BERWICK

YORK COUNTY MAINE

40' 0 50' 100'

SCALE 1 INCH = 100 +/- FEET

FOR ASSESSMENT PURPOSES ONLY
NOT TO BE USED FOR CONVEYANCES

UPDATED: APRIL 1, 2016

LEGEND

PARCEL NUMBERS - - - - - - - 1
MATCH LINE - - - - - - - -
ADJACENT MAPS - - - - - - - MATCH TO SHEET 1
COMMON OWNERSHIP - - - - - - -
ZONE LABEL - - - - - VILLAGE C OVERLAY
ZONE BOUNDARY - - - - - ....
PARCELS SHOWN ON ADJACENT SHEETS --- P/O 12-5 (MAP NO. - PARCEL NO.)

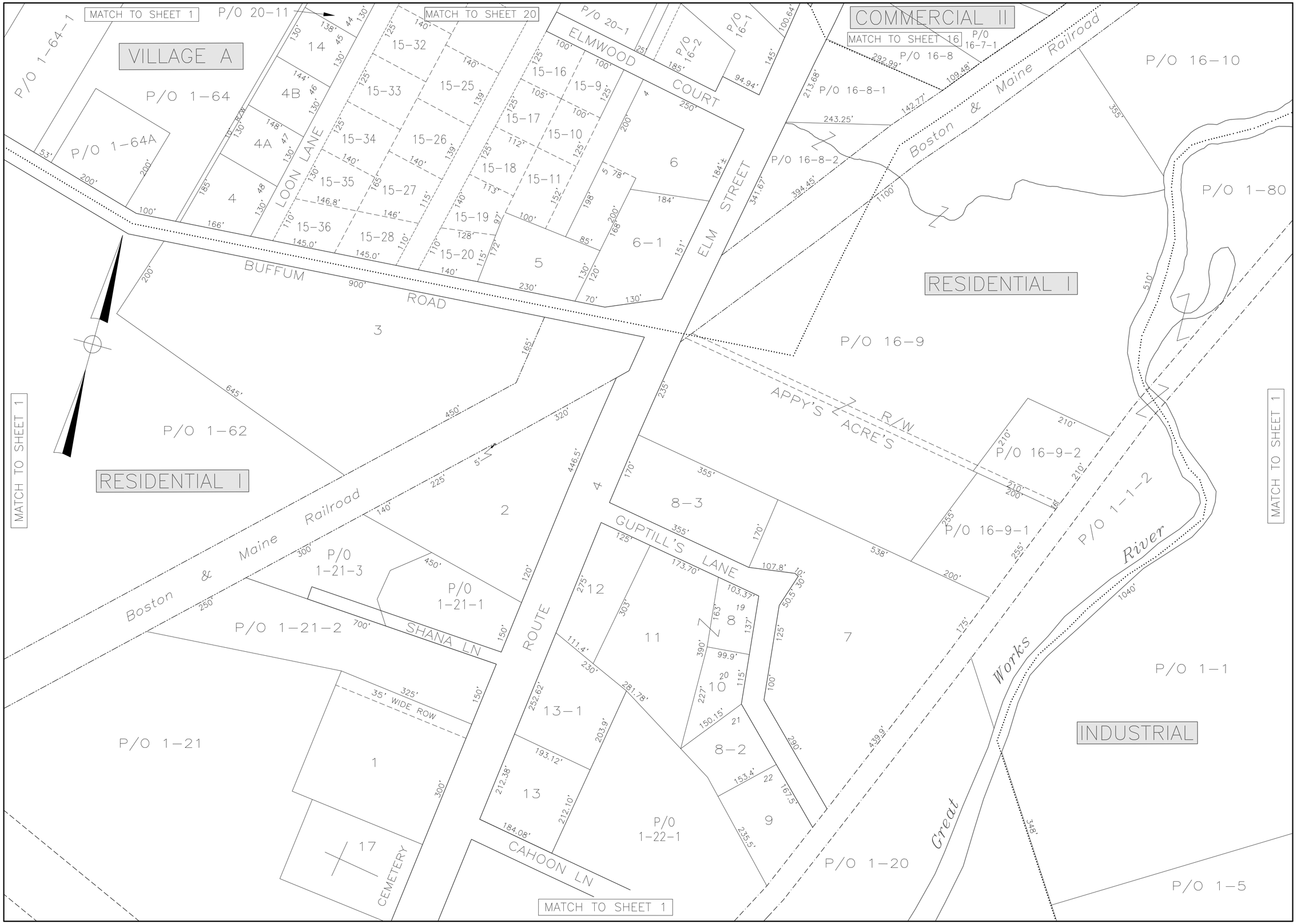

15

MAP NUMBER

PROPERTY MAP

TOWN OF NORTH BERWICK

YORK COUNTY MAINE

SCALE 1 INCH = 100 +/- FEET

FOR ASSESSMENT PURPOSES ONLY
NOT TO BE USED FOR CONVEYANCES

UPDATED: APRIL 1, 2016

LEGEND

PARCEL NUMBERS ---------- 1
MATCH LINE ----------
ADJACENT MAPS ---------- MATCH TO SHEET 1
COMMON OWNERSHIP ---------- 2
ZONE LABEL ------ VILLAGE C OVERLAY
ZONE BOUNDARY ------
PARCELS SHOWN ON ADJACENT SHEETS --- P/O 12-5 (MAP NO. - PARCEL NO.)

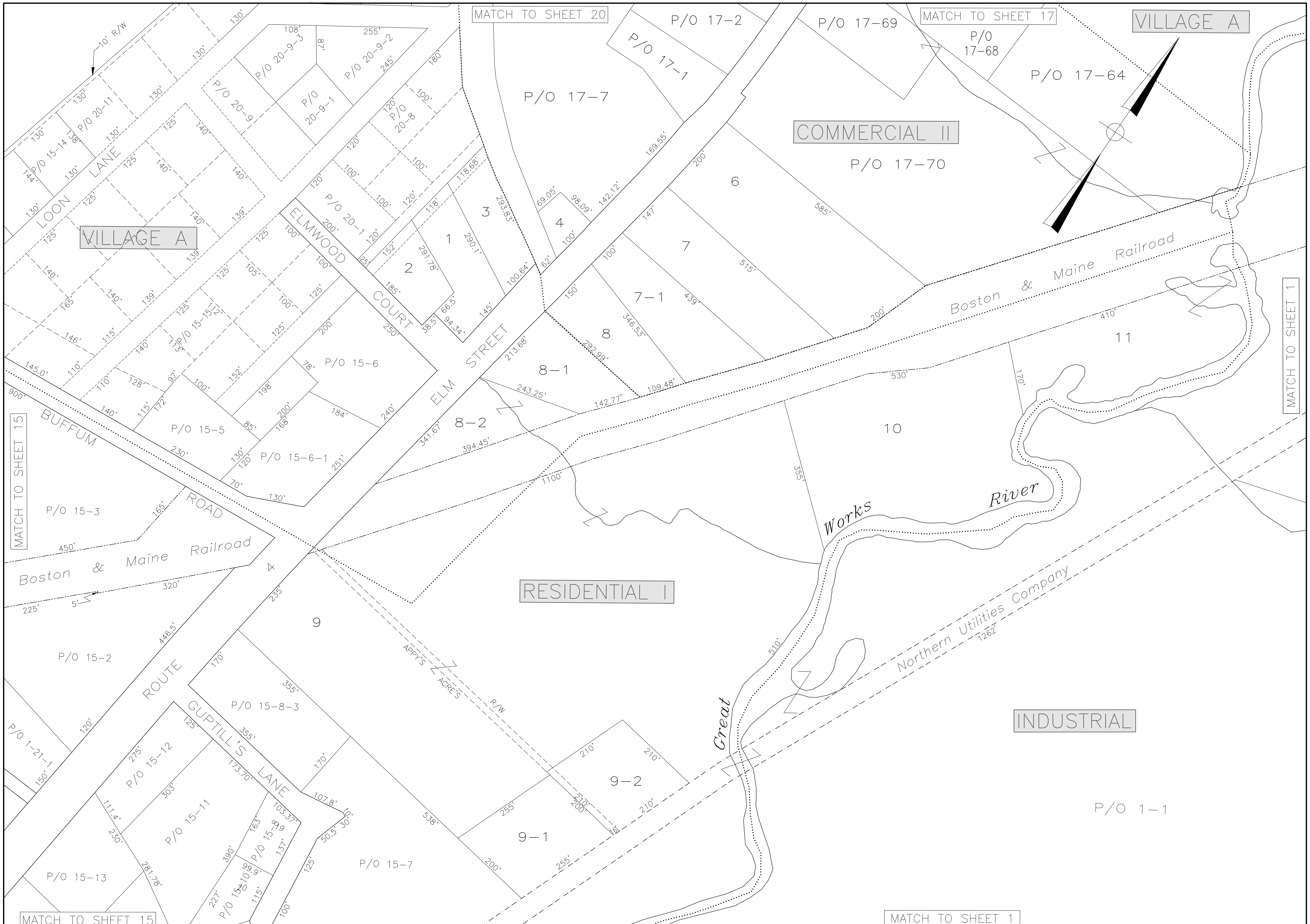

16

MAP NUMBER

PROPERTY MAP

TOWN OF NORTH BERWICK

YORK COUNTY MAINE

40' 0 50' 100'

SCALE 1 INCH = 100 +/- FEET

FOR ASSESSMENT PURPOSES ONLY
NOT TO BE USED FOR CONVEYANCES

UPDATED: APRIL 1, 2016

LEGEND

PARCEL NUMBERS — — — — — — 1
MATCH LINE — — — — — — — —
ADJACENT MAPS — — — — — — MATCH TO SHEET 1
COMMON OWNERSHIP — — — — —
ZONE LABEL — — — — — VILLAGE C OVERLAY
ZONE BOUNDARY — — — — —
PARCELS SHOWN ON ADJACENT SHEETS — — — P/O 12-5 (MAP NO. - PARCEL NO.)

H:\Real Numbers\North Berwick, ME\952-North Berwick Maps\2016 Tax Map Updates\Drawings\16_2016.dwg, 22X34, 9/1/2016 9:43:23 AM, rmg

17
MAP NUMBER

PROPERTY MAP
TOWN OF NORTH BERWICK
YORK COUNTY MAINE

SCALE 1 INCH = 100 +/- FEET

FOR ASSESSMENT PURPOSES ONLY
NOT TO BE USED FOR CONVEYANCES

UPDATED: APRIL 1, 2016

LEGEND

PARCEL NUMBERS
MATCH LINE
ADJACENT MAPS — MATCH TO SHEET 1
COMMON OWNERSHIP
ZONE LABEL — VILLAGE C OVERLAY
ZONE BOUNDARY
PARCELS SHOWN ON ADJACENT SHEETS — P/O 12-5 (MAP NO. - PARCEL NO.)

H:\Real Numbers\North Berwick, ME\982-North Berwick Maps\2016 Tax Map Updates\Drawings\17_2016.dwg, 22X34, 9/1/2016 9:43:28 AM, mng

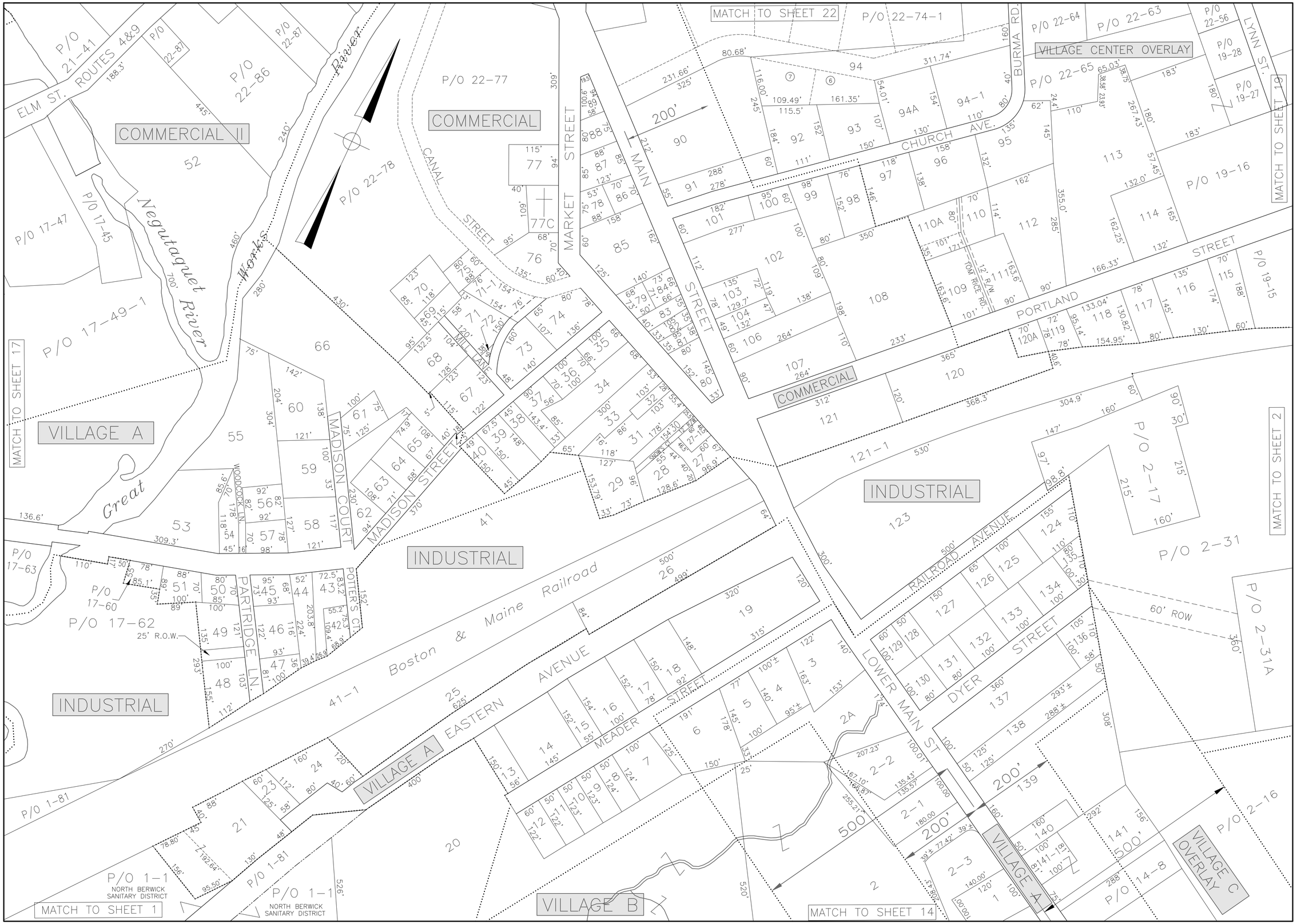

PROPERTY MAP

TOWN OF NORTH BERWICK

YORK COUNTY MAINE

18

MAP NUMBER

SCALE 1 INCH = 100 +/- FEET

FOR ASSESSMENT PURPOSES ONLY
NOT TO BE USED FOR CONVEYANCES

UPDATED: APRIL 1, 2016

LEGEND

PARCEL NUMBERS
MATCH LINE
ADJACENT MAPS — MATCH TO SHEET 1
COMMON OWNERSHIP
ZONE LABEL — VILLAGE C OVERLAY
ZONE BOUNDARY
PARCELS SHOWN ON ADJACENT SHEETS --- P/O 12-5 (MAP NO. - PARCEL NO.)

H:\Real Nurtiers\North Berwick, ME\62-North Berwick Maps\2016 Tax Map Updates\Drawings\18_2016.dwg, 22X34, 8/1/2016 9:43:33 AM, mng

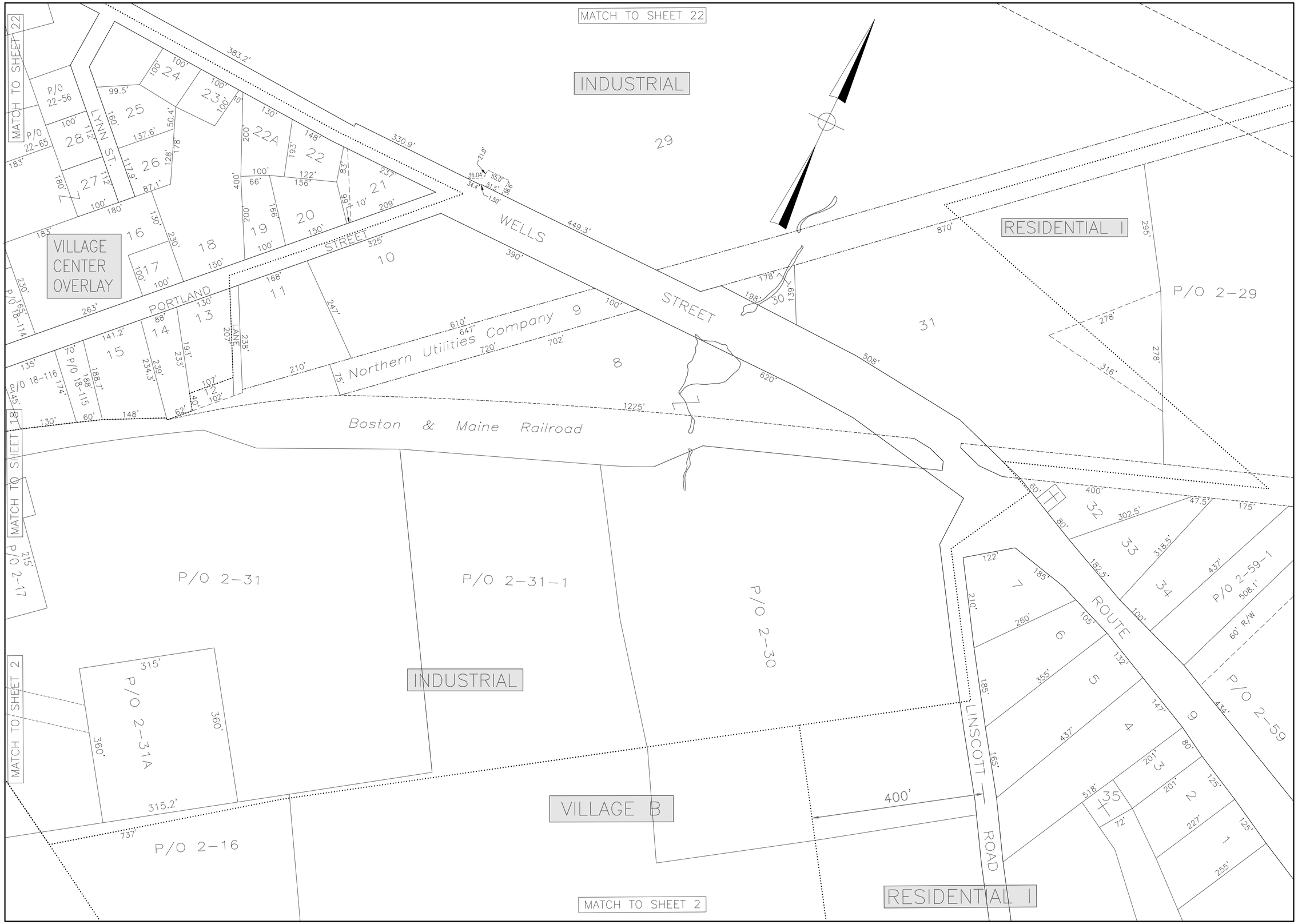

19
MAP NUMBER

PROPERTY MAP
TOWN OF NORTH BERWICK
YORK COUNTY MAINE

SCALE 1 INCH = 100 +/- FEET

FOR ASSESSMENT PURPOSES ONLY
NOT TO BE USED FOR CONVEYANCES

UPDATED: APRIL 1, 2016

LEGEND
PARCEL NUMBERS
MATCH LINE
ADJACENT MAPS — MATCH TO SHEET 1
COMMON OWNERSHIP
ZONE LABEL — VILLAGE C OVERLAY
ZONE BOUNDARY
PARCELS SHOWN ON ADJACENT SHEETS — P/O 12-5 (MAP NO. - PARCEL NO.)

H:\Real Numbers\North Berwick, ME\585-North Berwick Maps\2016 Tax Map Updates\Drawings\19_2016.dwg, 22X34, 4/1/2016 9:43:38 AM, mrg

20
MAP NUMBER

PROPERTY MAP
TOWN OF NORTH BERWICK
YORK COUNTY MAINE

SCALE 1 INCH = 100 +/- FEET

FOR ASSESSMENT PURPOSES ONLY
NOT TO BE USED FOR CONVEYANCES

UPDATED: APRIL 1, 2016

LEGEND
PARCEL NUMBERS
MATCH LINE
ADJACENT MAPS — MATCH TO SHEET 1
COMMON OWNERSHIP
ZONE LABEL — VILLAGE C OVERLAY
ZONE BOUNDARY
PARCELS SHOWN ON ADJACENT SHEETS — P/O 12-5 (MAP NO. - PARCEL NO.)

H:\Real Numbers\North Berwick, ME\585-North Berwick Maps\2016 Tax Map Updates\Drawings\20_2016.dwg, 22X34, 8/1/2016 9:43:43 AM, mrg

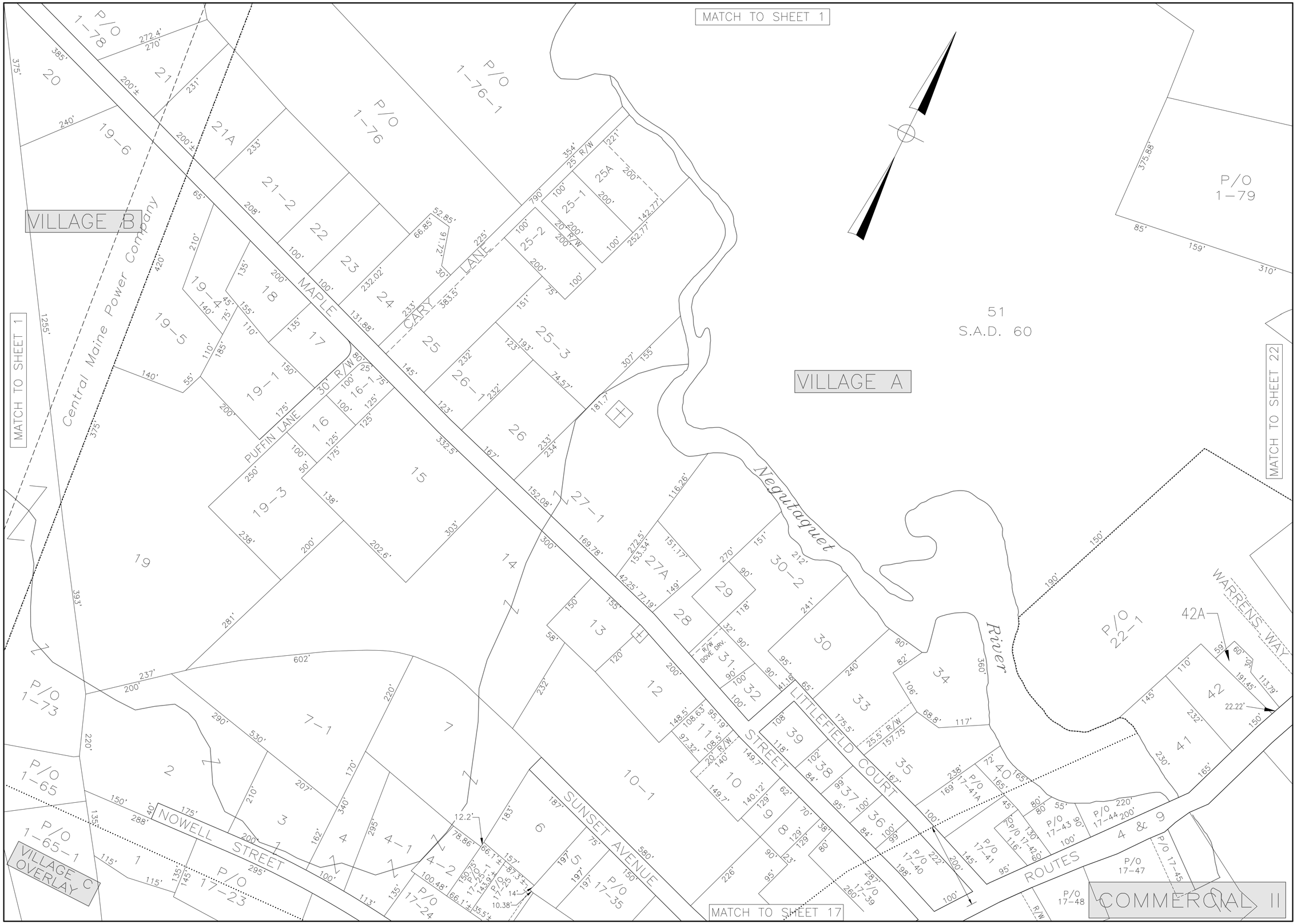

PROPERTY MAP

TOWN OF NORTH BERWICK

YORK COUNTY MAINE

21

MAP NUMBER

SCALE 1 INCH = 100 +/- FEET

FOR ASSESSMENT PURPOSES ONLY
NOT TO BE USED FOR CONVEYANCES

UPDATED: APRIL 1, 2016

LEGEND

PARCEL NUMBERS ---------- 1
MATCH LINE ----------
ADJACENT MAPS ---------- MATCH TO SHEET 1
COMMON OWNERSHIP ----------
ZONE LABEL ---------- VILLAGE C OVERLAY
ZONE BOUNDARY ----------
PARCELS SHOWN ON ADJACENT SHEETS --- P/O 12-5 (MAP NO. - PARCEL NO.)

H:\Real Numbers\North Berwick_ME\952-North Berwick Maps\2016 Tax Map Updates\Drawings\21_2016.dwg, 22x34, 9/1/2016 9:43:48 AM, mrg

22
MAP NUMBER

PROPERTY MAP
TOWN OF NORTH BERWICK
YORK COUNTY MAINE

SCALE 1 INCH = 100 +/- FEET

FOR ASSESSMENT PURPOSES ONLY
NOT TO BE USED FOR CONVEYANCES

UPDATED: APRIL 1, 2016

LEGEND
PARCEL NUMBERS
MATCH LINE
ADJACENT MAPS — MATCH TO SHEET 1
COMMON OWNERSHIP
ZONE LABEL — VILLAGE C OVERLAY
ZONE BOUNDARY
PARCELS SHOWN ON ADJACENT SHEETS — P/O 12-5 (MAP NO. – PARCEL NO.)

H:\Real Number\North Berwick, ME\62-North Berwick Maps\2016 Tax Map Updates\Drawings\22_2016.dwg, 22X34, 8/12/2016 9:43:53 AM, mrg

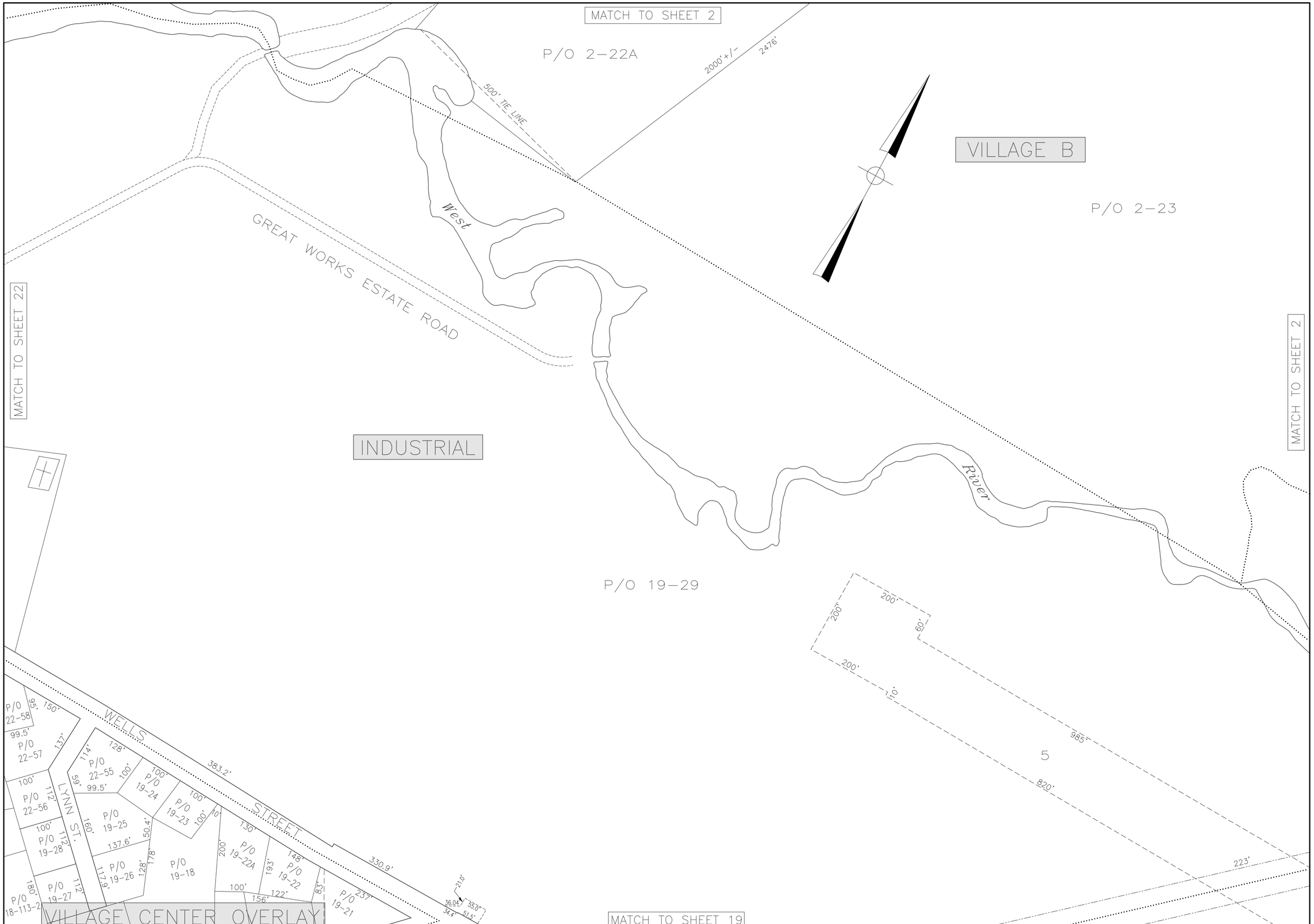

23
MAP NUMBER

PROPERTY MAP
TOWN OF NORTH BERWICK
YORK COUNTY MAINE

40' 0 50' 100'
SCALE 1 INCH = 100 +/- FEET

FOR ASSESSMENT PURPOSES ONLY
NOT TO BE USED FOR CONVEYANCES

UPDATED: APRIL 1, 2016

LEGEND

PARCEL NUMBERS - - - - - - - - - 1
MATCH LINE - - - - - - - - - - - - - -
ADJACENT MAPS - - - - - - - - - - MATCH TO SHEET 1
COMMON OWNERSHIP - - - - - - - - - -
ZONE LABEL - - - - - VILLAGE C OVERLAY
ZONE BOUNDARY - - - - - - - - - - - - - -
PARCELS SHOWN ON ADJACENT SHEETS - - - P/O 12-5 (MAP NO. - PARCEL NO.)

H:\Real Numbers\North Berwick, ME\952-North Berwick Maps\2016 Tax Map Updates\Drawings\23_2016.dwg, 23X34, 9/7/2016 9:43:58 AM, mng

24
MAP NUMBER

PROPERTY MAP
TOWN OF NORTH BERWICK
YORK COUNTY MAINE

SCALE 1 INCH = 100 +/- FEET

FOR ASSESSMENT PURPOSES ONLY
NOT TO BE USED FOR CONVEYANCES

UPDATED: APRIL 1, 2016

LEGEND

PARCEL NUMBERS ---------- 1
MATCH LINE ----------
ADJACENT MAPS ---------- MATCH TO SHEET 1
COMMON OWNERSHIP ----------
ZONE LABEL ------ VILLAGE C OVERLAY
ZONE BOUNDARY ----------
PARCELS SHOWN ON ADJACENT SHEETS --- P/O 12-5 (MAP NO. - PARCEL NO.)

H:\Real Numbers\North Berwick, ME\062-North Berwick Maps\2016 Tax Map Updates\Drawings\24_2016.dwg, 22X24, 8/1/2016 9:44:03 AM, mng